
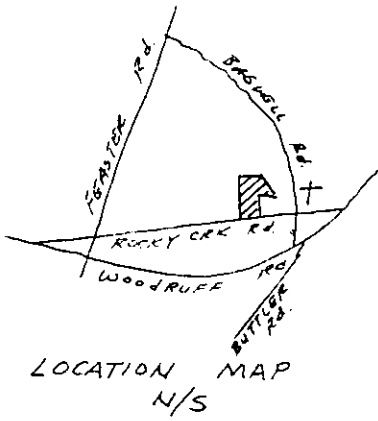


MICROFILMED

FILED
GREENVILLE CO. S. C.
APR 24 3 50 PM '84
DONNIE S. TANKERSLEY
R.M.C.



MILTON STEPHENS

N 83-46E 272.18'

S 31-08E

3.375 AC.

564.55'

JAMES B. STEPHENS

N 11-18 W

56-14 E

209.75'

S 82-52 W

235.92'

50' I.P. ← 160.0' S 81-44 W


ROCKY CREEK ROAD

APR 24 1984

SURVEY FOR
PERRY R. STEPHENS
GREENVILLE CO., SOUTH CAROLINA
SCALE 1" = 60' DEC. 2, 1983

33259

NOTE: PLAT REVISED
12-14-83



REF: PT. MAE H. STEPHENS EST. BL. BK 547.3-1-22
PLAT "PROPERTY OF A.M. STEPHENS" RECORDED
PLAT BK T PAGE 446.

I CERTIFY THAT THE RATIO OF PRECISION
OF THE FIELD SURVEY IS 1/10,000 AND THAT
THE AREA WAS COMPUTED BY D.M.D. METHOD.



10-N-24

RLS # 1347